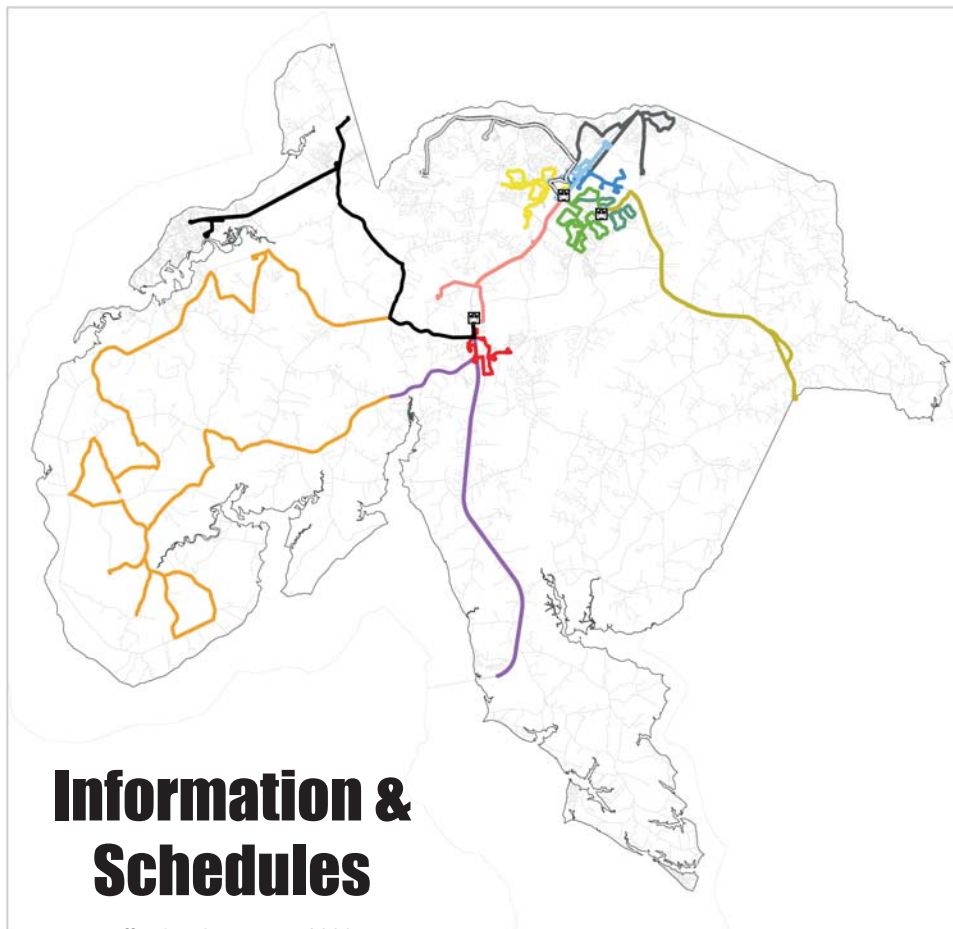




# Charles County's Public Transportation Service



## Information & Schedules






effective January 7, 2008

# VanGO Contact Information

Service Inquires/Dispatch - - - - - 301-609-7917  
Comments/Complaints/Customer Service - - - 301-934-9305  
Inclement Weather - - - - - 301-934-9305 extension 5179  
Relay Service TDD - - - - - 1-800-735-2258  
Website - - - - - [www.GO-VANGO.com](http://www.GO-VANGO.com)  
E-Mail - - - - - [webmail@charlescounty.org](mailto:webmail@charlescounty.org)

# VanGO Fares

All-day pass, general public - - - - - \$2  
All-day pass, senior or disabled individuals - - - - - \$1  
One-way trip, general public - - - - - \$1  
One-way trip, senior or disabled individuals - - - - - 50¢  
Children age 6 & younger - - - - - free when accompanied  
by a responsible individual.

-  All passengers must pay exact fare; drivers cannot make change.
-  Acceptable forms of exact fare are cash, VanGO discount tickets, or an All-Day Pass.
-  A pass or fare is required every trip.
-  Fares must be paid when boarding the vehicle or boarding will be denied.
-  Drivers do not have keys to the fareboxes.

# VanGO Discount Ticket Books

VanGO discount ticket books can be purchased from VanGO drivers or at the Department of Community Services. The ticket books cost \$8 but contain \$10 worth of VanGO coupons. Ticket books have no expiration date and can be used to pay one-way fares. Discount tickets cannot be used to purchase an all-day pass.












# Reduced Fares

VanGO provides reduced fares to senior citizens and individuals with disabilities. In order to obtain the reduced fare, senior citizens may present their MediCare Card or the local Office on Aging identification card. VanGO also will provide reduced fare cards to eligible passengers based on an application review. Applications are available at the Department of Community Services or on the VanGO website.



# Passenger Rights & Responsibilities

Passengers have the *right* to travel safely in a clean and appropriate atmosphere, and to be treated with courtesy and respect. Passengers are entitled to a driver who maintains control over their vehicle to the best of their ability and to vehicles that are properly maintained and driven in a safe and defensive manner. Passengers also have the right to receive service on-time and at a reasonable cost. In return, passengers are expected to adhere to the following rules:

-  Be courteous to and respectful of other passengers and drivers.
-  Do not eat, drink, or smoke while on VanGO vehicles.
-  Do not carry or use alcohol or illegal substances on VanGO vehicles.
-  Do not use profanity, offensive language, or inappropriate behavior.
-  Do not litter in the vehicle or at VanGO stops and transfer points.
-  Speak in a reasonable tone and respect other passengers.
-  If seats are available, remain seated while the vehicle is in motion. If standing due to capacity issues, hold securely to the overhead grab bar.
-  Bring only as many items on the vehicle as you can carry without assistance; secure all carry-on items under your seat or on your lap.
-  Arrive at designated stops or locations suitable for flag stops prior to the time identified on the schedule.
-  Alert drivers several stops in advance of the location you wish to exit the vehicle; exit only after the vehicle has stopped completely.
-  Advise the driver if you require an accommodation due to a disability.







Riding VanGO is a privilege; violation of the rules may result in punitive action, up to and including termination of VanGO services. Any criminal acts occurring on or to VanGO vehicles, drivers, or staff will be prosecuted to the fullest extent of the law.

## Mystery Stop Monday

As a benefit for passengers, VanGO offers Mystery Stop Monday, a promotional program to recognize one passenger each month. Each month, a particular route and day is selected for the month's mystery stop. A random passenger exiting the bus receives a variety of VanGO promotional items, a gift certificate, and a pass to ride VanGO free the following month. The winner's photo is also displayed on all buses during the month of free travel.

# VanGO Public Transit

VanGO public transit provides travel opportunities within Charles County and serves desired destinations including:

-  employment locations in La Plata and Waldorf
-  the College of Southern Maryland
-  shopping centers
-  medical facilities
-  recreation/senior/community centers
-  St. Mary's transit

## Holidays

VanGO operates Monday through Saturday throughout the year, except for Thanksgiving Day and Christmas Day. VanGO operates an abbreviated holiday schedule, as noted on each route timetable, on the following days (unless they fall on a Sunday):

-  New Year's Day
-  Memorial Day
-  Independence Day
-  Labor Day
-  Veterans Day
-  Christmas Eve
-  New Year's Eve

## Inclement Weather

In the event of inclement weather, VanGO may cancel service or may operate modified schedules only. Routes serving specific community centers will not operate when those facilities are closed due to holidays or inclement weather. When VanGO services are cancelled or modified for inclement weather, details will be made available through the VanGO inclement weather hotline (301-934-9305, ex.5179 or 301-870-3388, ex.5179) and via the local radio station 98.3 STAR FM.

## **ADA Paratransit Service**

VanGO provides complementary ADA paratransit service in accordance with the *Americans With Disabilities Act*. ADA services operate within  $\frac{3}{4}$  of a mile around the fixed routes. The service is for disabled persons whose disability prevents them from using the public transit routes. ADA service is limited to the  $\frac{3}{4}$  mile service area surrounding the fixed routes, and operates on a demand-response basis.

Passengers requesting complementary ADA service must complete an application and be determined ADA eligible. Applications may be obtained from the Department of Community Services or from the VanGO website. Eligible passengers may schedule appointments up to the day prior to their trip. Fares may be higher than those charged on public transit routes.

**VanGO offers other specialized services not detailed in this brochure. Contact VanGO if you require specialized services or for additional information.**






# Routes, Schedules, & Service Areas

Most VanGO routes operate Monday through Saturday, generally from 7:00 A.M. until approximately 9:30 P.M., in one- or two-hour intervals. All routes have established timetables with designated stops.

## Designated Stops/Flag Stops

All times identified on the schedules are approximate and may vary up to 10 minutes; however, passengers are required to be at the designated stop at or prior to the times listed. If no one is waiting at the location and no on-board passengers are exiting, the vehicle will not stop but will continue along the route. In many locations, particularly business areas, the vehicle stops are identified with appropriate signage.

In addition to the designated stops, VanGO vehicles will accommodate flag stops (hand waiving is acceptable) as long as the driver determines the request can be honored safely. Because safety is subjective and dependent upon changing situations, passengers should use the designated stops whenever possible and limit flag stop requests. When flag stops are necessary, passengers should follow these general rules:


-  if possible, call VanGO one day in advance to let the driver know to be watching for the flag request.
-  determine the vehicle arrival time at the flag location and arrive early.
-  be at a safe location (typically a street corner) along the route.
-  be on the appropriate side of the street.
-  be clear in flagging the driver.


Flag stops are not permitted along state highways in urban areas.

## Transfer points

All VanGO public transit routes are timed to connect with other routes to ensure that passengers have full access to all areas that VanGO serves. Routes are timed to meet simultaneously at one of three transfer locations in the county to eliminate layover (other than the built-in route recovery period at the end of each route). As each bus arrives, all passengers are required to disembark at the shelter area. Buses will then proceed to a staging area. After all expected vehicles have arrived, vehicles will return to the shelter area to allow passengers to board and continue their travel. When boarding at the transfer points, passengers will have to display their all-day pass or pay the trip fare.

 **La Plata** – The far parking lot at the Wal\*Mart serves as the La Plata transfer point, where La Plata A, La Plata B, Nanjemoy, Newburg, and Indian Head meet at approximately the ½ hour after each hour.

 **Smallwood Village CVS** – The two St. Charles East routes meet the Charlotte Hall route at this transfer point. This is the only location where passengers not on the Charlotte Hall route can board this bus, which connects with the St. Mary's Transit System. Smallwood transfers occur at approximately the ½ hour after each hour; St. Mary's transfers occur every hour on the hour at McKay's.

 **Waldorf** – The Park & Ride lot at the intersection of Route 301 and Smallwood Drive serves as the Waldorf transfer point, where the Berry Road, Business Loops A&B, La Plata A, Pinefield, and the three St. Charles routes all meet at the Waldorf transfer point. Transfers occur approximately every hour on the hour.

# Using VanGO Timetables/Schedules

## Planning Your Trip

- STOP** Refer to your service area schedule and locate the designated stop (or potential flag stop) along the route.
- STOP** Identify your desired destination and arrival time and determine whether a transfer is required. If so, refer to the schedule for the next route and repeat above.
- STOP** Arrive at the designated stop five minutes prior to the identified time.
- STOP** Have exact fare or your all-day pass ready.
- STOP** Ensure you are boarding the appropriate vehicle.

## Understanding & Reading the Schedule

**Name/service area of the route, printed in the route color designation.**

**Days the route operates**

**First loop. This is the earliest vehicle arrival time (approximate) at the designated stop.**

**Last loop. This is the final vehicle arrival time (approximate) of the day at the designated stop.**

Monday through Friday	1st hour	bus stops every...	Last hour
Continuing from Route 301 -> Newburg			
La Plata Transfer Point DEPARTURE	7:25 AM	25 minutes after the hour until	5:25 PM
Department of Community Services	7:32 AM	32 minutes after the hour until	5:32 PM
Maples Senior Apts BY REQUEST	7:37 AM	37 minutes after the hour until	5:37 PM
Rt 301 S & Sheriff's Department	7:37 AM	37 minutes after the hour until	5:37 PM
Rt 301 S & Catalpa Drive	7:39 AM	39 minutes after the hour until	5:39 PM

**Designated stop locations.** Unless identified as BY REQUEST, the locations listed are included on every loop of the route during the day.

**Continuous service details.** Timetables that have this format have few variables throughout the day. For each hour (or every other hour), approximate arrival time is the same each loop. If continuous service is not available, specific times will be listed by loop.

**Route directional indicators.** A service run indicator (Nanjemoy only) identifies which "leg" of the route is being run. Route and area details, where no times are listed, indicate the path the route travels.

**Service Run A**

La Plata -> Route 6 -> Nanjemoy Community Center			
La Plata Transfer Point DEPARTURE	7:20 AM	11:25 AM	3:25 PM
La Plata McDonalds	7:23 AM	11:28 AM	3:28 PM
Hancock Run Rd & Gertrude's Pl	7:49 AM	X	by request
Rt 6 & Maryland Point Rd	8:07 AM	12:04 PM	4:08 PM
Maryland Point Rd & Hazewood Pl	8:10 AM	X	X
Rt 6 & Liverpool Point Rd	8:15 AM	12:17 PM	4:13 PM

**Arrival/departure indicator.** Because all routes have recovery time built in and because passengers need to transfer between vehicles, there is a delay between transfer point arrival and departure.

**Variable stops.** Designated stop is not available when an X is listed instead of a time. If by request is identified, the vehicle only travels this portion of the route if requested.

Southern Maryland Christian Academy	8:10 AM	10 minutes after the hour until	9:10 PM
College of Southern Md (AD Building)	8:14 AM	14 minutes after the hour until	9:14 PM
Wal-Mart (this stop is by request only and only for wheelchair passengers)			
La Plata Transfer Point ARRIVAL	8:22 AM	22 minutes after the hour until	9:22 PM*

**Transfer Point Symbol.**

**Variable Last Loop.** For many routes, the times identified in the last hour column represent the final hour of the day that the route goes to every designated location; however, one more opportunity exists to return home by request. The last hour designation of the transfer point arrival will indicate, by asterisk and related note, that passengers can request a final trip home. The vehicle will travel only to those locations specifically requested by passengers.


**Holiday Service Adjustment.** Revised final loop start time for abbreviated holiday schedule.



**Holiday Service -** the last loop on holidays is by request only.

## Personalized Schedules

For passengers who have difficulty understanding the schedule or planning their trip, VanGO offers personalized schedules based on an individual's specific travel plans. Personalized schedules may be requested through the website (general information/forms/information request) or by contacting VanGO customer service.

# Berry Road




Monday through Saturday	1st Hour	bus stops every ...	Last Hour
<b>301 Park &amp; Ride → Berry Road West</b>			
Waldorf Transfer Point <b>DEPARTURE</b> 	7:00 AM	hour on the hour until	8:00 PM
Berry Rd & Trumpeter Ct	7:07 AM	7 minutes after the hour until	8:07 PM
Berry Rd & Buttonbush Dr	7:08 AM	8 minutes after the hour until	8:08 PM
Berry Rd & Greenwood Rd	7:08 AM	8 minutes after the hour until	8:08 PM
Berry Rd & Westwood Dr	7:08 AM	8 minutes after the hour until	8:08 PM
Berry Rd & Community Dr	7:09 AM	9 minutes after the hour until	8:09 PM
Berry Rd & Greenmont Dr	7:09 AM	9 minutes after the hour until	8:09 PM
Berry Rd & Ironwood Dr	7:10 AM	10 minutes after the hour until	8:10 PM
Berry Rd & Briarwood Dr	7:10 AM	10 minutes after the hour until	8:10 PM
Berry Rd & Cassidy St	7:11 AM	11 minutes after the hour until	8:11 PM
Berry Rd & Sharperville Pl	7:11 AM	11 minutes after the hour until	8:11 PM
Berry Rd & Bensville Rd	7:13 AM	13 minutes after the hour until	8:13 PM
Bensville Rd & Eutaw Forest Dr	7:17 AM	17 minutes after the hour until	8:17 PM
Captain Dement Dr & Bensville Rd	7:17 AM	17 minutes after the hour until	8:17 PM
<b>Berry Road East → 301 Park &amp; Ride</b>			
Bensville Rd & Courtney Dr	7:20 AM	20 minutes after the hour until	8:20 PM
Bensville Rd & Laurel Branch Dr	7:20 AM	20 minutes after the hour until	8:20 PM
Bensville Rd & Audrey Manor Ct	7:21 AM	21 minutes after the hour until	8:21 PM
North Point Complex	7:28 AM	28 minutes after the hour until	8:28 PM
Berry Rd & Bunkerhill Rd	7:31 AM	31 minutes after the hour until	8:31 PM
Berry Rd & Middletown Rd (BP Gas Stn)	7:33 AM	33 minutes after the hour until	8:33 PM
Berry Rd & Kanegis Dr	7:34 AM	34 minutes after the hour until	8:34 PM
Berry Rd & Leyton Ct	7:34 AM	34 minutes after the hour until	8:34 PM
Berry Rd & Ashford Dr	7:36 AM	36 minutes after the hour until	8:36 PM
Berry Rd & Streamview Dr	7:36 AM	36 minutes after the hour until	8:36 PM
Berry Rd & Sun Valley Dr	7:37 AM	37 minutes after the hour until	8:37 PM
Berry Rd & Stavors Rd	7:38 AM	38 minutes after the hour until	8:38 PM
Berry Rd & Chestnut Dr	7:38 AM	38 minutes after the hour until	8:38 PM
Berry Rd & Western Pkwy (WaWa)	7:41 AM	41 minutes after the hour until	8:41 PM
Waldorf Transfer Point <b>ARRIVAL</b> 	7:48 AM	48 minutes after the hour until	8:48 PM

 **Holiday Service – the last loop on designated holidays departs the Waldorf Transfer Point at 6:00 PM, and operates by request only.**

The Berry Road route is a residential route that runs from the 301 Park & Ride Transfer Point to westbound Berry Road and Bensville Road. After Eutaw Forest subdivision stops, the route returns eastbound along Berry Road, with a stop at the North Point Complex, to the 301 Park & Ride. Although designed to serve the many residential developments along Berry Road, timing constraints prevent traveling in the developments themselves and residents must board the bus at the designated stops along Berry Road. Flag stops on Berry Road are discouraged, but accommodations may be made for additional designated stops.

# Business Loop A



Monday through Saturday	1st Hour	bus stops every ...	Last Hour
Waldorf Transfer Point <b>DEPARTURE</b>	8:00 AM	hour on the hour until	8:00 PM
Waldorf St. Charles Professional Center	8:04 AM	4 minutes after the hour until	8:04 PM
Shoppers World	8:08 AM	8 minutes after the hour until	8:08 PM
Pembroke	8:11 AM	11 minutes after the hour until	8:11 PM
Cambridge	8:12 AM	12 minutes after the hour until	8:12 PM
Hamilton I & II	8:13 AM	13 minutes after the hour until	8:13 PM
Food Lion (Old Washington Rd)	8:13 AM	13 minutes after the hour until	8:13 PM
Leonardtwn Rd & Pika Dr	8:14 AM	14 minutes after the hour until	8:14 PM
New Post Professional Building	8:15 AM	15 minutes after the hour until	8:15 PM
Cenna Center	8:17 AM	17 minutes after the hour until	8:17 PM
Walldorf Astor	8:19 AM	19 minutes after the hour until	8:19 PM
Jaycees Apartments	8:20 AM	20 minutes after the hour until	8:20 PM
Ell Ln & Leonardtown Rd	8:21 AM	21 minutes after the hour until	8:21 PM
Old Line Centre	8:22 AM	22 minutes after the hour until	8:22 PM
Hanson Community Center	8:26 AM	26 minutes after the hour until	8:26 PM
Ryon Ct	8:29 AM	29 minutes after the hour until	8:29 PM
Medical Arts Center	8:29 AM	29 minutes after the hour until	8:29 PM
Murrays	8:31 AM	31 minutes after the hour until	8:31 PM
County Plaza (Gold's Gym)	8:37 AM	37 minutes after the hour until	8:37 PM
Rite Aid	8:38 AM	38 minutes after the hour until	8:38 PM
Target	8:40 AM	40 minutes after the hour until	8:40 PM
Victoria Park	8:42 AM	42 minutes after the hour until	8:42 PM
Waldorf Transfer Point <b>ARRIVAL</b>	8:46 AM	46 minutes after the hour until	8:46 PM

**Holiday Service – the last loop on designated holidays departs the Waldorf transfer point at 5:00 PM.**

# Business Loop B







Monday through Saturday	1st Hour	bus stops every ...	Last Hour
Waldorf Transfer Point <b>DEPARTURE</b>	8:00 AM	hour on the hour until	8:00 PM
Olive Garden	8:04 AM	4 minutes after the hour until	8:04 PM
Jaycees Community Center	8:09 AM	9 minutes after the hour until	8:09 PM
Kenwood Building	8:10 AM	10 minutes after the hour until	8:10 PM
Golden Corral	8:11 AM	11 minutes after the hour until	8:11 PM
Smallwood Building	8:12 AM	12 minutes after the hour until	8:12 PM
Wal*Mart	8:14 AM	14 minutes after the hour until	8:14 PM
Business Park Dr	8:18 AM	18 minutes after the hour until	8:18 PM
Rt 301 @ former Stardust Motel	8:19 AM	19 minutes after the hour until	8:19 PM
Festival at Waldorf	8:21 AM	21 minutes after the hour until	8:21 PM
Waldorf Marketplace	8:24 AM	24 minutes after the hour until	8:24 PM
County Plaza (Giant)	8:26 AM	26 minutes after the hour until	8:26 PM
Millbrook Pl	8:28 AM	28 minutes after the hour until	8:28 PM
Victoria Park	8:30 AM	30 minutes after the hour until	8:30 PM
Food Lion (Smallwood Dr)	8:33 AM	33 minutes after the hour until	8:33 PM
St. Charles Towne Center Plaza	8:36 AM	36 minutes after the hour until	8:36 PM
Waldorf Transfer Point <b>ARRIVAL</b>	8:40 AM	40 minutes after the hour until	8:40 PM

**Holiday Service – the last loop on designated holidays departs the Waldorf Transfer Point at 5:00 PM.**

The Business Loops are primarily connector routes that serve business, medical, and community centers in Waldorf. A few residential areas are included based on their location within the business district.

# Charlotte Hall



Monday through Saturday	1st Hour	bus stops every ...	Last Hour
<b>Waldorf → St. Mary's County</b>			
Smallwd Village CVS <b>DEPARTURE</b> 	7:35 AM	35 minutes after the hour until	7:35 PM
Lakewood Estates	7:38 AM	38 minutes after the hour until	7:38 PM
Rt 5 S & Forrest Park Dr	7:40 AM	40 minutes after the hour until	7:40 PM
Rt 5 S & Pearson Dr	7:41 AM	41 minutes after the hour until	7:41 PM
Rt 5 S & Owen Dr	7:41 AM	41 minutes after the hour until	7:41 PM
Rt 5 S & Broadview Run Dr	7:41 AM	41 minutes after the hour until	7:41 PM
Rt 5 S & Zachia Manor Ct	7:42 AM	42 minutes after the hour until	7:42 PM
Bryantown Mall	7:44 AM	44 minutes after the hour until	7:44 PM
Rt 5 S & Roosevelt Pl	7:45 AM	45 minutes after the hour until	7:45 PM
Rt 5 S & Wolfe Dr	7:46 AM	46 minutes after the hour until	7:46 PM
Mitchells Supply	7:47 AM	47 minutes after the hour until	7:47 PM
Hughesville Warehouse	7:50 AM	50 minutes after the hour until	7:50 PM
Angel's Watch Regional Shelter	7:51 AM	51 minutes after the hour until	7:51 PM
McKays <b>ARRIVAL</b> 	7:56 AM	56 minutes after the hour until	7:56 PM
<b>St. Mary's County → Waldorf</b>			
McKay's <b>DEPARTURE</b> 	8:04 AM	4 minutes after the hour until	8:04 PM
Randy's Ribs & BBQ	8:09 AM	9 minutes after the hour until	8:09 PM
Rt 5 N & Sapp Pl	8:10 AM	10 minutes after the hour until	8:10 PM
Rt 5 N & Ted Bowling Rd	8:12 AM	12 minutes after the hour until	8:12 PM
Rt 5 N & Olivers Shop Rd	8:14 AM	14 minutes after the hour until	8:14 PM
Rt 5 N & Aubrey James Sr Pl	8:16 AM	16 minutes after the hour until	8:16 PM
Rt 5 N & Star Gazer Pl	8:17 AM	17 minutes after the hour until	8:17 PM
Rt 5 N & Forrest Park Dr	8:18 AM	18 minutes after the hour until	8:18 PM
Smallwood Village CVS <b>ARRIVAL</b> 	8:27 AM	27 minutes after the hour until	<b>8:35 PM*</b>

\* **Note:** the final 8:35 PM departure is a "by request" service and only those destinations requested by that passengers who board at the transfer point are served; no additional passengers are picked up on the final run.

 **Holiday Service – the last loop on designated holidays departs the Smallwood transfer point at 5:35 PM and operates by request only.**

The Charlotte Hall route provides the only connection to St. Mary's Transit, enabling Charles County residents to travel south into St. Mary's County, and St. Mary's County residents to travel to Charles County for employment, shopping, etc. The Charlotte Hall route operates along St. Charles Parkway and Route 5 only. Because this route only travels between the Smallwood Village and McKays transfer points, passengers from other areas of Charles County must use the St. Charles East routes to connect with Charlotte Hall. (St. Charles East is accessible from the Waldorf transfer point.)

# Indian Head



Monday through Saturday	1st Hour	bus stops every ...	Last Hour
<b>From Indian Head to La Plata</b> (Bryans Road → Indian Head → Pomfret → La Plata)			
Hampton Court	7:31 AM	31 after every <b>odd</b> hour until	7:31 PM
Route 210 S & South Hampton Dr	7:32 AM	32 after every <b>odd</b> hour until	7:32 PM
Smallwood Community Center	7:36 AM	36 after every <b>odd</b> hour until	7:36 PM
Rt 210 S & Cedar Ln	7:37 AM	37 after every <b>odd</b> hour until	7:37 PM
Rt 210 S & McWilliams Dr	7:38 AM	38 after every <b>odd</b> hour until	7:38 PM
Rt 210 N & Raymond Ave	7:40 AM	40 after every <b>odd</b> hour until	7:40 PM
Rt 210 N & Strauss Ave	7:43 AM	43 after every <b>odd</b> hour until	7:43 PM
Strauss Ave & Blair Rd	7:44 AM	44 after every <b>odd</b> hour until	7:44 PM
Jameson Ct	7:45 AM	45 after every <b>odd</b> hour until	7:45 PM
Strauss Ave & Woodland Dr	7:49 AM	49 after every <b>odd</b> hour until	7:59 PM
Woodland Dr & Rt 210 N	7:50 AM	50 after every <b>odd</b> hour until	7:50 PM
Glymont Shell Station	7:51 AM	51 after every <b>odd</b> hour until	7:51 PM
Rt 210 N & Metropolitan Church Rd	7:55 AM	55 after every <b>odd</b> hour until	7:55 PM
Rt 210S & Marshall Hall Rd (McDonalds)	7:57 AM	57 after every <b>odd</b> hour until	7:57 PM
Marshall Hall Rd & Arbor Ln	8:00 AM	on the hour every <b>even</b> hour	8:00 PM
Marshall Hall Rd & Rt 210 S	8:03 AM	3 after every <b>even</b> hour until	8:03 PM
Rt 210 N & Livingston Rd	8:03 AM	3 after every <b>even</b> hour until	8:03 PM
Henson Community Center	8:05 AM	5 after every <b>even</b> hour until	8:05 PM
Livingston Rd & Pomfret Rd	8:06 AM	6 after every <b>even</b> hour until	8:06 PM
Pomfret Rd & Preston Ln	8:10 AM	10 after every <b>even</b> hour until	8:10 PM
Pomfret Rd & Marshall Corner Rd	8:11 AM	11 after every <b>even</b> hour until	8:10 PM
Marshall Corner Rd & Hawthorne Rd	8:14 AM	14 after every <b>even</b> hour until	8:14 PM
La Plata Transfer Point <b>ARRIVAL</b>	8:22 AM	22 after every <b>even</b> hour until	8:22 PM
<b>From La Plata to Indian Head</b> (La Plata → Pomfret → Bryans Road → Indian Head)			
La Plata Transfer Point <b>DEPARTURE</b>	8:30 AM	30 after every <b>even</b> hour until	8:30 PM
Hawthorne Rd & Marshall Corner Rd	8:38 AM	38 after every <b>even</b> hour until	8:38 PM
Marshall Corner Rd & Pomfret Rd	8:41 AM	41 after every <b>even</b> hour until	8:41 PM
Pomfret Rd & Preston Ln	8:42 AM	42 after every <b>even</b> hour until	8:42 PM
Pomfret Rd & Livingston Rd	8:46 AM	46 after every <b>even</b> hour until	8:46 PM
Livingston Rd & Rt 210 N	8:49 AM	49 after every <b>even</b> hour until	8:49 PM
Rt 210 S & Marshall Hall Rd (McDonalds)	8:50 AM	50 after every <b>even</b> hour until	8:50 PM
Marshall Hall Rd & Arbor Ln	8:53 AM	53 after every <b>even</b> hour until	8:53 PM
Bryans Road Shopping Center	8:56 AM	56 after every <b>even</b> hour until	8:56 PM
Hampton Ct	8:59 AM	59 after every <b>even</b> hour until	8:59 PM
Rt 210 S & South Hampton Dr	9:00 AM	on the hour every <b>odd</b> hour until	9:00 PM
Smallwood Community Center	9:04 AM	4 after every <b>odd</b> hour until	9:04 PM
Rt 210 S & Cedar Ln	9:05 AM	5 after every <b>odd</b> hour until	9:05 PM
Rt 210 S & McWilliams Dr	9:06 AM	6 after every <b>odd</b> hour until	9:06 PM
Rt 210 N & Raymond Ave	9:08 AM	8 after every <b>odd</b> hour until	9:08 PM
Rt 210 N & Strauss Ave	9:11 AM	11 after every <b>odd</b> hour until	9:11 PM
Strauss Ave & Blair Rd	9:12 AM	12 after every <b>odd</b> hour until	9:12 PM
Jameson Ct	9:13 AM	13 after every <b>odd</b> hour until	9:13 PM
Strauss Ave & Woodland Dr	9:17 AM	17 after every <b>odd</b> hour until	9:17 PM
Woodland Dr & Rt 210 S	9:18 AM	18 after every <b>odd</b> hour until	9:18 PM
Glymont Shell Station	9:19 AM	19 after every <b>odd</b> hour until	9:19 PM
Rt 210 N & Metropolitan Church Rd	9:23 AM	23 after every <b>odd</b> hour until	9:23 PM
Bryans Road Shopping Center	9:28 AM	28 after every <b>odd</b> hour until	9:28 PM

**Holiday Service – the last loop on holidays departs the La Plata transfer point at 6:30 PM and operates by request only**

The Indian Head route is a two-hour loop, with the first hour traveling from the western side of the county into La Plata; the second hour is a return route from La Plata. Because of the length of the route, the Bryans Road/Indian Head stops occur two times between the La Plata transfer point arrival and departure in order to allow passengers to minimize their trip and have an opportunity to stay in the western area as well. The route extends to near the entrance of the Indian Head Naval Base.

# La Plata A

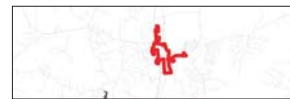


Monday through Saturday	1st Hour	bus stops every ...	Last Hour
<b>La Plata → Waldorf</b>			
La Plata Transfer Point <b>DEPARTURE</b>	7:24 AM	24 minutes after the hour until	8:24 PM
Heritage Green Pkwy & Lelia Ct	7:24 AM	24 minutes after the hour until	8:24 PM
College of Southern MD (AD Building)	7:32 AM	32 minutes after the hour until	8:32 PM
Rt 301 N & Hickory Ln	7:36 AM	36 minutes after the hour until	8:36 PM
Andrew's Auto Parts	7:38 AM	38 minutes after the hour until	8:38 PM
Jimmie's Paddock	7:39 AM	39 minutes after the hour until	8:39 PM
Rt 301 N & McConnell Pl	7:40 AM	40 minutes after the hour until	8:40 PM
Rt 301 N & Demarr Rd	7:41 AM	41 minutes after the hour until	8:41 PM
Waldorf Transfer Point <b>ARRIVAL</b>	7:45 AM	45 minutes after the hour until	8:45 PM
<b>Waldorf → La Plata</b>			
Waldorf Transfer Point <b>DEPARTURE</b>	8:00 AM	hour on the hour until	9:00 PM
Rt 301 S & Demarr Rd	8:04 AM	4 minutes after the hour until	9:04 PM
Charles County Health Department	8:05 AM	5 minutes after the hour until	9:05 PM
Rt301S & Marshall Corner Rd (Shell Stn)	8:07 AM	7 minutes after the hour until	9:07 PM
White Plains Livestock Farm	8:08 AM	8 minutes after the hour until	9:08 PM
White Plains Mobile Home Park	8:09 AM	9 minutes after the hour until	9:09 PM
Southern Maryland Christian Academy	8:10 AM	10 minutes after the hour until	9:10 PM
College of Southern MD (AD Building)	8:14 AM	14 minutes after the hour until	9:14 PM
Wal*Mart (this stop is by request only and only for wheelchair passengers)			
La Plata Transfer Point <b>ARRIVAL</b>	8:22 AM	22 minutes after the hour until	9:22 PM

**Holiday Service – the last loop on designated holidays departs the Waldorf transfer point at 6:00 PM and operates by request only.**

The La Plata A route is the link between the La Plata and Waldorf service areas, enabling passengers whose routes converge in Waldorf to travel to La Plata and vice versa. Additionally, La Plata A provides access to the College of Southern Maryland and the Health Department. To minimize ride time for passengers, the College of Southern Maryland is served by La Plata A as part of both its northbound and southbound travel. With the exception of the two stops at the College of Southern Maryland, La Plata A travel is exclusively along Route 301 between the two transfer points.

# La Plata B



Monday through Saturday	1st Hour	bus stops every ...	Last Hour
La Plata Transfer Point <b>DEPARTURE</b>	7:30 AM	30 minutes after the hour until	8:30 PM
Wal*Mart	7:32 AM	32 minutes after the hour until	8:32 PM
Rt 301 S & Chesapeake St	7:35 AM	35 minutes after the hour until	8:35 PM
Hawthorne Shopping Center	7:36 AM	36 minutes after the hour until	8:36 PM
Genesis	7:38 AM	38 minutes after the hour until	8:38 PM
Williamsburg Circle	7:40 AM	40 minutes after the hour until	8:40 PM
Oriole Ln & Rt 301 S	7:41 AM	41 minutes after the hour until	8:41 PM
La Plata Shopping Center	7:42 AM	42 minutes after the hour until	8:42 PM
Maples Apartments	7:44 AM	44 minutes after the hour until	8:44 PM
Charles St & St.Mary's Ave (Courthouse)	7:48 AM	48 minutes after the hour until	8:48 PM
St.Mary's Ave & Spanish Moss Dr	7:49 AM	49 minutes after the hour until	8:49 PM
St.Mary's Ave & Glen Albin Rd	7:50 AM	50 minutes after the hour until	8:50 PM
Glen Albin Rd & Patuxent Ct	7:50 AM	50 minutes after the hour until	8:50 PM
Somers Community Center	7:51 AM	51 minutes after the hour until	8:51 PM
Worcester St & Oak Ave	7:52 AM	52 minutes after the hour until	8:52 PM
Oak Ave & Charles St	7:54 AM	54 minutes after the hour until	8:54 PM
Civista Medical Center	7:55 AM	55 minutes after the hour until	8:55 PM
La Plata Library	7:58 AM	58 minutes after the hour until	8:58 PM
La Plata Manor		<b>8:59 AM ONLY</b>	
Hickory Lane Cir		<b>8:59 AM ONLY</b>	
Richard R. Clark Senior Center	8:00 AM	hour on the hour until	9:00 PM
La Plata Manor Hickory Lane Cir	8:03 AM	<b>3 minutes after the hour every hour except 9:00 AM</b>	9:03 PM
County Drug	8:05 AM	5 minutes after the hour until	9:05 PM
Department of Social Services	8:06 AM	6 minutes after the hour until	9:06 PM
Kent Ave & Caroline Dr	8:07 AM	7 minutes after the hour until	9:07 PM
Dorchester Ave & Potomac St	8:08 AM	8 minutes after the hour until	9:08 PM
Kent Ave & Hawthorne Dr	8:09 AM	9 minutes after the hour until	9:09 PM
Harford St & Washington Ave	8:09 AM	9 minutes after the hour until	9:09 PM
CVS (Washington Ave)	8:12 AM	12 minutes after the hour until	9:12 PM
La Plata Safeway	8:14 AM	14 minutes after the hour until	9:14 PM
Rt 301 N & Heritage Green Pkwy	8:16 AM	16 minutes after the hour until	9:16 PM
La Plata Food Lion	8:16 AM	16 minutes after the hour until	9:16 PM
Wal*Mart	8:18 AM	18 minutes after the hour until	9:18 PM
La Plata Transfer Point <b>ARRIVAL</b>	8:21 AM	21 minutes after the hour until	9:21 PM

**Holiday Service – the last loop on designated holidays departs the La Plata transfer point at 5:30 PM and operates by request only.**

The La Plata B route is a local circulator route that serves both residential and business areas in downtown La Plata. Passengers from other residential area routes or coming from Waldorf who wish to access La Plata businesses must transfer to this route.

In order to ensure that senior citizens living at La Plata Manor have an opportunity to arrive at the Richard R. Clark Senior Center in time for daily activities and without having to travel an hour to go next door, one deviation to the route occurs at 8:59 A.M. to pick up La Plata Manor passengers before the Clark Center stop. On all other loops, the La Plata Manor stop follows the Clark Center stop.

# Nanjemoy





<b>Subscription Service</b>		<b>Monday through Saturday</b>
Route begins		5:30 AM
Any designated stop along the Nanjemoy or Chicamuxen (excluding Hawthorne Road) service area		by request, up to the vehicle's capacity
arrive at La Plata Business Area. stops by request		7:00 AM
La Plata Transfer Point		7:25 AM

To ensure that Nanjemoy area residents have an opportunity to get to work at times similar to passengers in other areas of the county, VanGO provides a subscription run where passengers who live along the route register for service. (Applications are available through Community Services or on the website.) The route only goes to those stops serving subscription passengers, which may vary daily. Depending upon the day's registrants, stops generally occur between 5:30 A.M. and 6:30 A.M. with La Plata area drop-offs around 7:00 A.M. "Regular" loop services begins at 7:20 A.M.

<b>Service Run A</b>				<b>Monday through Saturday</b>			
<b>La Plata → Route 6 → Naniemov Community Center</b>							
La Plata Transfer Point	<b>DEPARTURE</b>		7:20 AM	11:25 AM	3:25 PM		
La Plata McDonalds			7:23 AM	11:28 AM	3:28 PM		
Department of Community Services			7:28 AM	11:33 AM	3:33 PM		
Rt 6 & Wedding Drive			7:34 AM	11:39 AM	3:39 PM		
Ironsides Store			7:38 AM	11:43 AM	3:43 PM		
Rt 6 & Ironsides Rd			7:39 AM	11:44 AM	3:44 PM		
Ironsides Rd & Baptist Church Rd			7:41 AM	11:46 AM	3:46 PM		
Mt.Hope Elementary School			7:42 AM	11:47 AM	3:47 PM		
Ironsides Rd & Rt 6			7:45 AM	11:50 AM	3:50 PM		
Rt 6 & Hancock Run Rd			7:47 AM	11:52 AM	3:52 PM		
Hancock Run Rd & Gertrude's Pl			7:49 AM	X	by request		
Rt 6 & Tavloes Neck Rd			7:57 AM	11:58 AM	3:58 PM		
Rt 6 & Riverside Rd			8:00 AM	12:01 PM	4:01 PM		
Riverside Rd & Holly Springs Rd			8:02 AM	12:03 PM	4:03 PM		
Oak Grove Baptist Church			8:05 AM	12:06 PM	4:06 PM		
Rt 6 & Maryland Point Rd			8:07 AM	12:08 PM	4:08 PM		
Maryland Point Rd & Mazewood Pl			8:10 AM	X	X		
Rt 6 & Liverpool Point Rd			8:15 AM	12:13 PM	4:13 PM		
Linda's General Store			8:17 AM	12:15 PM	4:15 PM		
Liverpool Point Rd & Jacksontown Rd			8:19 AM	12:17 PM	4:17 PM		
Greenleak Hill Rd & Rt 6			8:24 AM	12:22 PM	4:22 PM		
Naniemov Community Center	<b>ARRIVAL</b>		8:27 AM	12:25 PM	4:25 PM		
<b>NCC → Route 225 → La Plata</b>							
Naniemov Community Center	<b>DEPARTURE</b>		8:30 AM	12:30 PM	4:30 PM		
Rt 6 & Poseytown Rd			8:32 AM	12:32 PM	4:32 PM		
Poseytown Rd & Bowie Rd			8:36 AM	12:36 PM	4:36 PM		
Bowie Rd & Gilroy Rd			8:37 AM	12:37 PM	4:37 PM		
Gilroy Rd & Chicamuxen Rd			8:41 AM	12:41 PM	4:41 PM		
Chicamuxen Rd & Bicknell Rd			8:52 AM	12:52 PM	4:52 PM		
Bicknell Rd & Pisaah/Marbury Rd			8:53 AM	12:53 PM	4:53 PM		
Pisgah/Marbury Rd & Mason Springs Rd			8:57 AM	12:57 PM	4:57 PM		
Mason Springs Rd & Chicamuxen Rd			9:00 AM	1:00 PM	5:00 PM		
Lackey Pool			9:01 AM	1:01 PM	5:01 PM		
Chicamuxen Rd & Hawthorne Rd			9:08 AM	1:08 PM	5:08 PM		
Hawthorne Rd & Marshall Corner Rd			9:13 AM	1:13 PM	5:13 PM		
Hawthorne Rd & Delores Pl			9:16 AM	1:16 PM	5:16 PM		
Hawthorne Rd & Rt 301			9:18 AM	1:18 PM	5:18 PM		
La Plata Food Lion			9:21 AM	by request	by request		
La Plata Transfer Point	<b>ARRIVAL</b>		9:22 AM	1:22 PM	5:22 PM		
Naniemov Area Home	<b>BY REQUEST</b>		X	X	5:25 PM		
La Plata Transfer Point			X	X	6:22 PM		

**Holiday Service**—the last loop on designated holidays is by request as of 4:30 PM.

<b>Service Run B</b>			
<b>Monday through Saturday</b>			
<b>La Plata – Route 225 → Nanjemov Community Center</b>			
La Plata Transfer Point <b>DEPARTURE</b> 	9:25 AM	1:25 PM	6:25 PM
Rt 301 & Hawthorne Rd	9:29 AM	1:29 PM	6:29 PM
Hawthorne Rd & Bivens Pl	9:31 AM	1:31 PM	6:31 PM
Hawthorne Rd & Marshall Corner Rd	9:34 AM	1:34 PM	6:34 PM
Hawthorne Rd & Chicamuxen Rd	9:41 AM	1:41 PM	6:41 PM
Lackey Pool	9:46 AM	1:46 PM	6:46 PM
Chicamuxen Rd & Mason Springs Rd	9:47 AM	1:47 PM	6:47 PM
Mason Springs Rd & Pisgah/Marbury Rd	9:50 AM	1:50 PM	6:50 PM
Pisgah/Marbury Rd & Bicknell Rd	9:54 AM	1:54 PM	6:54 PM
Bicknell Rd & Chicamuxen Rd	9:55 AM	1:55 PM	6:55 PM
Chicamuxen Rd & Gilroy Rd	10:06 AM	2:06 PM	7:06 PM
Gilroy Rd & Bowie Rd	10:10 AM	2:10 PM	7:10 PM
Bowie Rd & Poseytown Rd	10:11 AM	2:11 PM	7:11 PM
Poseytown Rd & Rt 6	10:15 AM	2:15 PM	7:15 PM
Nanjemoy Community Center <b>ARRIVAL</b>	10:17 AM	2:17 PM	7:17 PM
<b>Nanjemoy Community Center → Route 6 → La Plata</b>			
Nanjemoy Community Center <b>DEPARTURE</b>	10:20 AM	2:20 PM	7:20 PM
Greenleek Hill Rd & Rt 6	10:23 AM	2:23 PM	<b>bv request</b>
Jacksontown Rd & Liverpool Point Rd	10:28 AM	2:28 PM	<b>by request</b>
Linda's General Store	10:30 AM	2:30 PM	<b>bv request</b>
Liverpool Point Rd & Rt 6	10:34 AM	2:34 PM	<b>by request</b>
Rt 6 & Hancock Run Rd	10:39 AM	2:39 PM	<b>bv request</b>
Hancock Run Rd & Gertrude's Pl	<b>X</b>	<b>X</b>	<b>by request</b>
Rt 6 & Tavloes Neck Rd	10:44 AM	2:44 PM	<b>bv request</b>
Rt 6 & Riverside Rd	10:47 AM	2:47 PM	<b>by request</b>
Riverside Rd & Holly Springs Rd	10:49 AM	2:49 PM	<b>bv request</b>
Oak Grove Baptist Church	10:52 AM	2:52 PM	<b>by request</b>
Rt 6 & Maryland Point Rd	10:54 AM	2:54 PM	<b>bv request</b>
Maryland Point Rd & Mazewood Pl	<b>X</b>	<b>by request</b>	<b>by request</b>
Rt 6 & Ironsides Rd	10:57 AM	2:57 PM	<b>bv request</b>
Mt. Hope Elementary School	11:00 AM	3:00 PM	<b>by request</b>
Ironsides Rd & Baptist Church Rd	11:01 AM	3:01 PM	<b>bv request</b>
Ironsides Rd & Rt 6	11:04 AM	3:04 PM	<b>by request</b>
Ironsides Store	11:05 AM	3:05 PM	<b>bv request</b>
Rt 6 & Wedding Dr	11:09 AM	3:09 PM	<b>by request</b>
Department of Community Services	11:15 AM	3:15 PM	<b>bv request</b>
La Plata Food Lion	11:20 AM	<b>by request</b>	<b>by request</b>
La Plata Transfer Point <b>ARRIVAL</b> 	11:21 AM	3:21 PM	

 **Holiday Service – the last loop on designated holidays departs the La Plata transfer point at 5:25 PM and operates by request, replacing the 6:25 loop identified above.**

Unlike most other routes, the Nanjemoy route is a two-hour route and is divided into to “legs” or service runs. Service Run A is one complete Nanjemoy loop (from La Plata transfer point back to La Plata transfer point), first traveling to Route 6 from the transfer point departure. The route continues to the Nanjemoy Community Center, then back to La Plata through Chicamuxen and Route 225. Service Run B covers the same areas, but in reverse.

Each time the route arrives at the La Plata transfer point, it alternates direction. This route reversal is necessary to provide passengers the opportunity, with appropriate planning, to minimize travel time regardless of whether their destination is in Nanjemoy area (the Nanjemoy Community Center, Lackey Indoor Pool) or destinations in La Plata.

Flag stops are permitted all along the Nanjemoy route.

# Newburg






Monday through Friday	1st Hour	bus stops every ...		Last Hour
<b>Southbound Route 301 -&gt; Newburg</b>				
La Plata Transfer Point <b>DEPARTURE</b>	7:25 AM	25 minutes after the hour until		5:25 PM
Department of Community Services	7:32 AM	32 minutes after the hour until		5:32 PM
Maples Senior Apts <b>BY REQUEST</b>	7:37 AM	37 minutes after the hour until		5:37 PM
Rt 301 S & Sheriff's Department	7:37 AM	37 minutes after the hour until		5:37 PM
Rt 301 S & Catalpa Drive	7:39 AM	39 minutes after the hour until		5:39 PM
Twin Kiss	7:40 AM	40 minutes after the hour until		5:40 PM
Rt 301 S & Old Stagecoach Rd	7:41 AM	41 minutes after the hour until		5:41 PM
Rt 301 S & Cherry Ln	7:42 AM	42 minutes after the hour until		5:42 PM
Rt 301 S & Preference Rd	7:43 AM	43 minutes after the hour until		5:43 PM
Rt 301 S & Sadie Ln	7:43 AM	43 minutes after the hour until		5:43 PM
Rt 301 S & Balsam Run	7:44 AM	44 minutes after the hour until		5:44 PM
Thunderbird Apartments	7:45 AM	45 minutes after the hour until		5:45 PM
Jude House	7:46 AM	46 minutes after the hour until		5:46 PM
Rt 301 S & Popes Creek Rd	7:47 AM	47 minutes after the hour until		5:47 PM
Rt 301 S & S Faulkner Rd	7:48 AM	48 minutes after the hour until		5:48 PM
Rt 301 S & Crossover Rd	7:49 AM	49 minutes after the hour until		5:49 PM
Rt 301 S & Edge Hill Rd	7:52 AM	52 minutes after the hour until		5:52 PM
Rt 301 S & Clifton Dr	7:52 AM	52 minutes after the hour until		5:52 PM
Aqualand	6:55 AM	55 minutes after the hour until		5:55 PM
<b>Northbound Route 301 -&gt; La Plata</b>				
Rt 301 N & Rt 257 (Hardesty's Store)	6:58 AM	58 minutes after the hour until		5:58 PM
Shine Inn	7:00 AM	hour on the hour until		6:00 PM
Thunderbird Motel	7:01 AM	1 minute after the hour until		6:01 PM
Town & Country Motel	7:01 AM	1 minute after the hour until		6:01 PM
Rt 301 N & Faulkner Rd	7:03 AM	3 minutes after the hour until		6:03 PM
Red Top Store	7:04 AM	4 minutes after the hour until		6:04 PM
Relax Inn	7:05 AM	5 minutes after the hour until		6:05 PM
Rt 301 N & Fairgrounds Rd	7:07 AM	7 minutes after the hour until		6:07 PM
Rt 301 N & St.Mary's Ave	7:09 AM	9 minutes after the hour until		6:09 PM
Rt 301 N & Centennial St	7:12 AM	12 minutes after the hour until		6:12 PM
La Plata Professional Building	7:13 AM	13 minutes after the hour until		6:13 PM
Rt 301 N & Ridlev Dr	7:13 AM	13 minutes after the hour until		6:13 PM
La Plata Transfer Point <b>ARRIVAL</b>	7:16 AM	16 minutes after the hour until		6:16 PM
Saturday only	1st loop	2nd loop	3rd loop	Last loop
<b>Southbound Route 301 -&gt; Newburg</b>				
La Plata Transfer Point <b>DEPARTURE</b>	X	8:25 AM	3:25 PM	4:25 PM
Department of Community Services	X	8:32 AM	3:32 PM	4:32 PM
Maples Senior Apts <b>BY REQUEST</b>	X	8:37 AM	3:37 PM	4:37 PM
Rt 301 S & Sheriff's Department	X	8:37 AM	3:37 PM	4:37 PM
Rt 301 S & Catalpa Drive	X	8:39 AM	3:39 PM	4:39 PM
Twin Kiss	X	8:40 AM	3:40 PM	4:40 PM
Rt 301 S & Old Stagecoach Rd	X	8:41 AM	3:41 PM	4:41 PM
Rt 301 S & Cherry Ln	X	8:42 AM	3:42 PM	4:42 PM
Rt 301 S & Preference Rd	X	8:43 AM	3:43 PM	4:43 PM
Rt 301 S & Sadie Ln	X	8:43 AM	3:43 PM	4:43 PM
Rt 301 S & Balsam Run	X	8:44 AM	3:44 PM	4:44 PM
Thunderbird Apartments	X	8:45 AM	3:45 PM	4:45 PM
Jude House	X	8:46 AM	3:46 PM	4:46 PM
Rt 301 S & Popes Creek Rd	X	8:47 AM	3:47 PM	4:47 PM
Rt 301 S & S Faulkner Rd	X	8:48 AM	3:48 PM	4:48 PM
Rt 301 S & Crossover Rd	X	8:49 AM	3:49 PM	4:49 PM
Rt 301 S & Edge Hill Rd	X	8:52 AM	3:52 PM	4:52 PM
Rt 301 S & Clifton Dr	X	8:52 AM	3:52 PM	4:52 PM
Aqualand	7:55 AM	8:55 AM	3:55 PM	4:55 PM
<b>Northbound Route 301 -&gt; La Plata</b>				
Rt 301 N & Rt 257 (Hardesty's Store)	7:58 AM	8:58 AM	3:58 PM	4:58 PM
Shine Inn	8:00 AM	9:00 AM	4:00 PM	5:00 PM
Thunderbird Motel	8:01 AM	9:01 AM	4:01 PM	5:01 PM
Town & Country Motel	8:01 AM	9:01 AM	4:01 PM	5:01 PM
Rt 301 N & Faulkner Rd	8:03 AM	9:03 AM	4:03 PM	5:03 PM
Red Top Store	8:04 AM	9:04 AM	4:04 PM	5:04 PM
Relax Inn	8:05 AM	9:05 AM	4:05 PM	5:05 PM
Rt 301 N & Fairgrounds Rd	8:07 AM	9:07 AM	4:07 PM	5:07 PM
Rt 301 N & St.Mary's Ave	8:09 AM	9:09 AM	4:09 PM	5:09 PM
Rt 301 N & Centennial St	8:12 AM	9:12 AM	4:12 PM	5:12 PM
La Plata Professional Building	8:13 AM	9:13 AM	4:13 PM	5:13 PM
Rt 301 N & Ridlev Dr	8:13 AM	9:13 AM	4:13 PM	5:13 PM
La Plata Transfer Point <b>ARRIVAL</b>	8:16 AM	9:16 AM	4:16 PM	5:16 PM

**Holiday Service** – the last loop on designated holidays departs the La Plata transfer point at 5:25 PM and operates by request only.

The Newburg route provides service along Route 301 south from the La Plata transfer point to Aqualand just prior to the Harry Nice Bridge. The only deviation from Route 301 is service along Route 6 west to the Department of Community Services in Port Tobacco.

# Pinefield



Monday through Saturday	1st Hour	bus stops every ...	Last Hour
Waldorf Transfer Point <b>DEPARTURE</b> 	7:00 AM	hour on the hour until	8:00 PM
Old Washington Rd & Oak Manor Dr	7:07 AM	7 minutes after the hour until	8:07 PM
Elite Gymnastics Recreation Center	7:08 AM	8 minutes after the hour until	8:08 PM
Salvation Army Super Store	7:10 AM	10 minutes after the hour until	8:10 PM
Washington Square	7:12 AM	12 minutes after the hour until	8:12 PM
Old Washington Rd & Sub Station Rd	7:13 AM	13 minutes after the hour until	8:13 PM
Pinefield South Shopping Center	7:14 AM	14 minutes after the hour until	8:14 PM
<b>White Oak Village</b>			
Mtwmn-Beantown Rd & Council Oak Rd	7:16 AM	16 minutes after the hour until	8:16 PM
Mtwmn-Beantown Rd & Idlewood Pk Rd	7:16 AM	16 minutes after the hour until	8:16 PM
Mattawoman-Beantown Park & Ride	7:18 AM	18 minutes after the hour until	8:18 PM
Mtwmn/Beantown Rd & Indian Ln	7:20 AM	20 minutes after the hour until	8:20 PM
<b>Pinefield</b>			
Pinefield Rd & Lisa Dr	7:21 AM	21 minutes after the hour until	8:21 PM
Pinefield Rd & Alfred Dr	7:23 AM	23 minutes after the hour until	8:23 PM
Pinefield Rd & Josephine Rd	7:24 AM	24 minutes after the hour until	8:24 PM
Josephine Rd & Pinewood Dr	7:26 AM	26 minutes after the hour until	8:26 PM
Pinewood Dr & Michael Rd	7:26 AM	26 minutes after the hour until	8:26 PM
Michael Rd & Country Ln	7:27 AM	27 minutes after the hour until	8:27 PM
Melwood	7:29 AM	29 minutes after the hour until	8:29 PM
Country Ln & Spruce St	7:29 AM	29 minutes after the hour until	8:29 PM
Rt 301 S at McDonalds	7:32 AM	32 minutes after the hour until	8:32 PM
Rt 301 S at Rips	7:32 AM	32 minutes after the hour until	8:32 PM
Rt 301 S at JSB Apartments	7:33 AM	33 minutes after the hour until	8:33 PM
Rt 301 S & Giullespie Cir	7:33 AM	33 minutes after the hour until	8:33 PM
Rt 301 S & Pierce Rd	7:34 AM	34 minutes after the hour until	8:34 PM
Pierce Rd & Western Pkwy	7:35 AM	35 minutes after the hour until	8:35 PM
<b>Holly Station</b>			
Western Pkwy & Holly Tree Ln	7:36 AM	36 minutes after the hour until	8:36 PM
Western Pkwy & Tanglewood Dr	7:37 AM	37 minutes after the hour until	8:37 PM
Western Pkwy & Acton Ln	7:37 AM	37 minutes after the hour until	8:37 PM
Northwood	7:38 AM	38 minutes after the hour until	8:38 PM
Oxford Estates	7:39 AM	39 minutes after the hour until	8:39 PM
Wexford Village	7:39 AM	39 minutes after the hour until	8:39 PM
Cedar Brooks	7:40 AM	40 minutes after the hour until	8:40 PM
Hamilton Estates	7:40 AM	40 minutes after the hour until	8:40 PM
Springhaven Woods	7:41 AM	41 minutes after the hour until	8:41 PM
Waldorf Transfer Point <b>ARRIVAL</b> 	7:46 AM	46 minutes after the hour until	<b>9:00 PM*</b>

\* **Note:** the final 9:00 PM departure is a "by request" service and only those destinations requested by that passengers who board at the transfer point are served; no additional passengers are picked up on the final run.

 **Holiday Service – the last loop on designated holidays departs the Waldorf transfer point at 6:00 PM and operates by request only.**

The Pinefield route is a local residential circulator that provides service stretching from the Waldorf transfer point to the Pinefield subdivision, which is the northernmost point of the VanGO system. The Pinefield route travels along Route 925 with stops including Oak Manor, Elite Gymnastics & Dance Recreation Center, and the Salvation Army. The route travels south on Route 301 after servicing Pinefield and turns into Holly Station and then serves the residential subdivisions along Hamilton Road before returning to the Waldorf transfer point.

# St. Charles East A



Monday through Saturday	1st Hour	bus stops every ...	Last Hour
Waldorf Transfer Point <b>DEPARTURE</b>	7:00 AM	hour on the hour until	8:00 PM
<b>Carrington</b>			
Stone Ave & Garner Ave	7:05 AM	5 minutes after the hour until	8:05 PM
Garner Ave & Copley Ave	7:06 AM	6 minutes after the hour until	8:06 PM
Garner Ave & Marshall Rd	7:06 AM	6 minutes after the hour until	8:06 PM
Garner Ave & Wilson Rd	7:08 AM	8 minutes after the hour until	8:08 PM
Garner Ave & Fillmore Rd	7:09 AM	9 minutes after the hour until	8:09 PM
Garner Ave & VanBuren Rd	7:10 AM	10 minutes after the hour until	8:10 PM
Van Buren Rd & Harvard Rd	7:11 AM	11 minutes after the hour until	8:11 PM
Harvard Rd & Cambridge Dr	7:11 AM	11 minutes after the hour until	8:11 PM
University Dr & Harvard Rd	7:12 AM	12 minutes after the hour until	8:12 PM
University Dr & Fillmore Rd	7:13 AM	13 minutes after the hour until	8:13 PM
University Dr & Redcar Ct	7:14 AM	14 minutes after the hour until	8:14 PM
University Dr & Ravenglass Rd	7:14 AM	14 minutes after the hour until	8:14 PM
University Dr & Duncannon Rd	7:16 AM	16 minutes after the hour until	8:16 PM
St.Andrews Dr & Argyle Ave	7:18 AM	18 minutes after the hour until	8:18 PM
St.Andrews Dr & Sheffield Cir	7:18 AM	18 minutes after the hour until	8:18 PM
Sheffield Cir & Spyglass Pl	7:19 AM	19 minutes after the hour until	8:19 PM
Sheffield Cir & St.Martins Dr	7:19 AM	19 minutes after the hour until	8:19 PM
St.Martins Dr & Pocasset Pl	7:20 AM	20 minutes after the hour until	8:20 PM
Billingsley Rd & Prestancia Pl	7:20 AM	20 minutes after the hour until	8:20 PM
St.Charles Pkwy & Dartmouth Rd	7:22 AM	22 minutes after the hour until	8:22 PM
Dartmouth Rd & Kipling Dr	7:22 AM	22 minutes after the hour until	8:22 PM
Kipling Dr & Jubilee Way	7:23 AM	23 minutes after the hour until	8:23 PM
Palmer Pl & Pilgrims Sq	7:23 AM	23 minutes after the hour until	8:23 PM
October Pl & St.Ignatius Dr	7:24 AM	24 minutes after the hour until	8:24 PM
October Pl & Post Office Rd	7:25 AM	25 minutes after the hour until	8:28 PM
<b>Bannister</b>			
St.Ignatius Dr & Heritage Pl	7:27 AM	27 minutes after the hour until	8:27 PM
St.Ignatius Dr & Husk Pl	7:27 AM	27 minutes after the hour until	8:27 PM
Bannister Cir & Hunt Pl	7:28 AM	28 minutes after the hour until	8:28 PM
Bannister Cir & Cooper Ct	7:29 AM	29 minutes after the hour until	8:29 PM
Bannister Cir & Vaughn Ct	7:30 AM	30 minutes after the hour until	8:30 PM
Bannister Cir & Owen Ct	7:31 AM	31 minutes after the hour until	8:31 PM
Bannister Cir & St.Ignatius Dr	7:33 AM	33 minutes after the hour until	8:33 PM
Safeway at Smallwood Village	7:34 AM	34 minutes after the hour until	8:34 PM
CVS at Smallwood Village	7:34 AM	34 minutes after the hour until	8:34 PM
PD Brown Library	7:35 AM	35 minutes after the hour until	8:35 PM
MVA at Industrial Park Dr	7:40 AM	40 minutes after the hour until	8:40 PM
Industrial Park Dr & Rockefeller Ct	7:40 AM	40 minutes after the hour until	8:40 PM
Industrial Park Dr & Copley Ave	7:42 AM	42 minutes after the hour until	8:42 PM
Waldorf Transfer Point <b>ARRIVAL</b>	7:44 AM	44 minutes after the hour until	<b>9:00 PM*</b>

\* **Note:** the final 9:00 PM departure is a "by request" service and only those destinations requested by that passengers who board at the transfer point are served; no additional passengers are picked up on the final run.

**Holiday Service – the last loop on designated holidays departs the Waldorf transfer point at 6:00 PM and operates by request only.**

The St. Charles East A route is a local residential circulator operating in the Carrington and Bannister neighborhoods (south of Smallwood Drive). Passengers using East A can transfer to the Charlotte Hall route at Smallwood Village or to the Waldorf Business Loops at the Waldorf transfer point. The local library is also along this route as are businesses in St. Charles, such as MVA and the Fuller Transitional House.

# St. Charles East B



Monday through Saturday	1st Hour	bus stops every ...	Last Hour
Waldorf Transfer Point <b>DEPARTURE</b>	7:00 AM	hour on the hour until	8:00 PM
St.Charles Towne Centre Mall	7:03 AM	3 minutes after the hour until	8:03 PM
<b>Carrington</b>			
Copley Ave & Barksdale Ave	7:09 AM	9 minutes after the hour until	8:09 PM
Copley Ave & Acadia Rd	7:09 AM	9 minutes after the hour until	8:09 PM
Copley Ave & Belfast Rd	7:10 AM	10 minutes after the hour until	8:10 PM
Copley Ave & Post Office Rd	7:11 AM	11 minutes after the hour until	8:11 PM
Stoddert Community Center	7:13 AM	13 minutes after the hour until	8:13 PM
<b>Wakefield</b>			
Wakefield Cir & Wingate Ct	7:14 AM	14 minutes after the hour until	8:14 PM
Wakefield Cir & Wedgewood Pl	7:16 AM	16 minutes after the hour until	8:16 PM
Wakefield Cir & Lambeth Hill Dr	7:17 AM	17 minutes after the hour until	8:17 PM
Wakefield Cir & St.Marks Dr	7:18 AM	18 minutes after the hour until	8:18 PM
<b>Sentry Woods</b>			
Huntington Woods Dr & Pinceone Cir	7:19 AM	19 minutes after the hour until	8:19 PM
Pinceone Cir & Palmetto Ct	7:20 AM	20 minutes after the hour until	8:20 PM
Pinceone Cir & Tamarack Ct	7:21 AM	21 minutes after the hour until	8:21 PM
Pinceone Cir & White Fir Ct	7:22 AM	22 minutes after the hour until	8:22 PM
Wakefield Cir	7:23 AM	23 minutes after the hour until	8:23 PM
St.Thomas Dr & Aldermans Pl	7:24 AM	24 minutes after the hour until	8:24 PM
Village Lake Apartments	7:24 AM	24 minutes after the hour until	8:24 PM
PD Brown Library	7:26 AM	26 minutes after the hour until	8:26 PM
Safeway at Smallwood Village Center	7:27 AM	27 minutes after the hour until	8:27 PM
CVS at Smallwood Village Center	7:28 AM	28 minutes after the hour until	8:28 PM
Lakeside Apartments	7:30 AM	30 minutes after the hour until	8:30 PM
St.Charles Pkwy & Northgate Pl	7:32 AM	32 minutes after the hour until	8:32 PM
Quik Shop on St.Charles Pkwy	7:33 AM	33 minutes after the hour until	8:33 PM
St.Charles Pkwy & Gallery Pl	7:34 AM	34 minutes after the hour until	8:34 PM
<b>Huntington</b>			
Huntington Cir & Light ARms Pl	7:36 AM	36 minutes after the hour until	8:36 PM
Huntington Cir & Heathcote Rd	7:37 AM	37 minutes after the hour until	8:37 PM
Huntington Cir & Guildord Dr	7:38 AM	38 minutes after the hour until	8:38 PM
Huntington Cir & Endicott Ct	7:39 AM	39 minutes after the hour until	8:39 PM
Huntington Cir & Post Office Rd	7:39 AM	39 minutes after the hour until	8:39 PM
MVA on Industrial Park Dr	7:40 AM	40 minutes after the hour until	8:40 PM
Industrial Park Dr & Rockefeller Ct	7:41 AM	41 minutes after the hour until	8:41 PM
St. Charles Towne Center Mall	7:46 AM	46 minutes after the hour until	8:46 PM
Waldorf Transfer Point <b>ARRIVAL</b>	7:49 AM	49 minutes after the hour until	<b>9:00 PM*</b>

\* **Note:** the final 9:00 PM departure is a "by request" service and only those destinations requested by that passengers who board at the transfer point are served; no additional passengers are picked up on the final run.

**Holiday Service – the last loop on designated holidays departs the Waldorf transfer point at 6:00 PM and operates by request only.**

The St. Charles East B route is a residential circulator serving the Carrington, Wakefield, Sentry Woods, and Huntington neighborhoods (north of Smallwood Drive) of St. Charles, with stops also at Northgate Place and Gallery Place on St. Charles Parkway. Businesses in Smallwood Village Shopping Center and along Industrial Park Drive, such as the MVA and Fuller Transitional House, are also served on this route. East B is one of only two routes that serve the St. Charles Towne Center Mall. Passengers from other routes can transfer to East B for mall service at the Waldorf transfer point.

# St. Charles West



Monday through Saturday	1st Hour	bus stops every ...	Last Hour
Waldorf Transfer Point <b>DEPARTURE</b>	7:00 AM	hour on the hour until	8:00 PM
St.Charles Towne Center Mall	7:03 AM	3 minutes after the hour until	8:03 PM
<b>Lancaster</b>			
St.Patricks Dr & Lancaster Cir	7:07 AM	7 minutes after the hour until	8:07 PM
Lancaster Cir & Bluebird Dr	7:07 AM	7 minutes after the hour until	8:07 PM
Lancaster Cir & Drake Ct	7:08 AM	8 minutes after the hour until	8:08 PM
Lancaster Cir & Gamebird Ct	7:09 AM	9 minutes after the hour until	8:09 PM
Lancaster Cir & Smallwood Dr	7:10 AM	10 minutes after the hour until	8:10 PM
<b>Hampshire</b>			
Hampshire Cir & St.Stephens Dr	7:12 AM	12 minutes after the hour until	8:12 PM
Hampshire Cir & Redfox Ln	7:13 AM	13 minutes after the hour until	8:13 PM
Hampshire Cir & Impala Ct	7:15 AM	15 minutes after the hour until	8:15 PM
Hampshire Cir & St.Anthonys Dr	7:16 AM	16 minutes after the hour until	8:16 PM
St.Stephens Dr & Smallwood Dr	7:17 AM	17 minutes after the hour until	8:17 PM
Smallwood Dr & St.Florian Dr	7:20 AM	20 minutes after the hour until	8:20 PM
Smallwood Dr & Deerwood Pl	7:21 AM	21 minutes after the hour until	8:21 PM
Smallwood Dr & New Forest Ct	7:22 AM	22 minutes after the hour until	8:22 PM
Wade Community Center	7:23 AM	23 minutes after the hour until	8:23 PM
<b>Dorchester</b>			
St.James Dr & Dorchester Cir	7:23 AM	23 minutes after the hour until	8:23 PM
Dorchester Cir & Tarpon Ct	7:24 AM	24 minutes after the hour until	8:24 PM
Dorchester Cir & Parrotfish Ct	7:26 AM	26 minutes after the hour until	8:26 PM
Dorchester Cir & Grunion Pl	7:27 AM	27 minutes after the hour until	8:27 PM
St.James Dr & Smallwood Dr	7:28 AM	28 minutes after the hour until	8:28 PM
Smallwood Dr & Night Heron Ct	7:29 AM	29 minutes after the hour until	8:29 PM
<b>Southwinds Townhouses</b>			
Billingsley Rd & Southwinds Dr	7:31 AM	31 minutes after the hour until	8:31 PM
Southwinds Dr & Nautica Pl	7:31 AM	31 minutes after the hour until	8:31 PM
Southwinds Senior Living Apartments	7:34 AM	34 minutes after the hour until	8:24 PM
Sundance Dr & Telluride Dr	7:38 AM	38 minutes after the hour until	8:39 PM
St.Patricks Dr & Quillback St	7:41 AM	41 minutes after the hour until	8:41 PM
St. Charles Towne Center Mall	7:45 AM	45 minutes after the hour until	8:45 PM
Waldorf Transfer Point <b>ARRIVAL</b>	7:49 AM	49 minutes after the hour until	<b>9:00 PM*</b>

\* **Note:** the final 9:00 PM departure is a "by request" service and only those destinations requested by that passengers who board at the transfer point are served; no additional passengers are picked up on the final run.

**Holiday Service – the last loop on designated holidays departs the Waldorf transfer point at 6:00 PM and operates by request only.**

The St. Charles West route is a local residential circulator that operates in residential neighborhoods located behind the St. Charles Towne Center Mall in the Lancaster, Hampshire, Dorchester, and Southwinds communities. Wade Community Center is also on this route.

St. Charles West is one of only two routes that serve the St. Charles Towne Center Mall. Passengers from other routes can transfer to St. Charles West for mall service at the Waldorf transfer point.



VanGO public transit is administered by the Charles County Department of Community Services, Transportation Division. Community Services is committed to providing safe and reliable transit and quality service for Charles County residents. The Department of Community Services complies with the Americans with Disabilities Act and encourages use of public transit by individuals with disabilities. Individuals with special needs should contact the Department of Community Services if assistance or accommodations are required.

In addition to the public transit system described in this brochure, VanGO also operates specialized transit services for senior citizens and individuals with disabilities who are unable to access the general public services, and for medical assistance recipients who have no other means of transportation.

For additional information concerning any VanGO service, contact the Department of Community Services.

**Charles County Department of Community Services**

Margaret E. Cheseldine, *Director*

8190 Port Tobacco Road, Port Tobacco, Maryland 20677

301-934-9305 ■ 301-870-3388 ■ MD Relay: 711 ■ TDD: 1-800-735-2258

Dispatch: 301-609-7917 ■ Customer Service: 301-934-0111

[www.GO-VANGO.com](http://www.GO-VANGO.com) ■ [webmail@charlescounty.org](mailto:webmail@charlescounty.org)

**Charles County Commissioners**



Wayne Cooper, *President*  
Edith J. Patterson, Ed.D.,  
*Vice President, District 2*  
Reuben B. Collins, II, *District 3*  
Samuel N. Graves, Jr., *District 1*  
Gary V. Hodge, *District 4*



**Equal Opportunity County  
Say NO To Drugs**

**Mission Statement**

The mission of Charles County Government is to provide our citizens the highest quality service possible in a timely, efficient, and courteous manner. To achieve this goal, our government must be operated in an open and accessible atmosphere, be based on comprehensive long- and short-term planning, and have an appropriate managerial organization tempered by fiscal responsibility.

**Vision Statement**

Charles County is a place where all people thrive and businesses grow and prosper; where the preservation of our heritage and environment is paramount; where government services to its citizens are provided at the highest level of excellence; and where the quality of life is the best in the nation.



The information contained in this brochure is accurate as of the date of publication; however, service revisions and route changes may be implemented periodically.